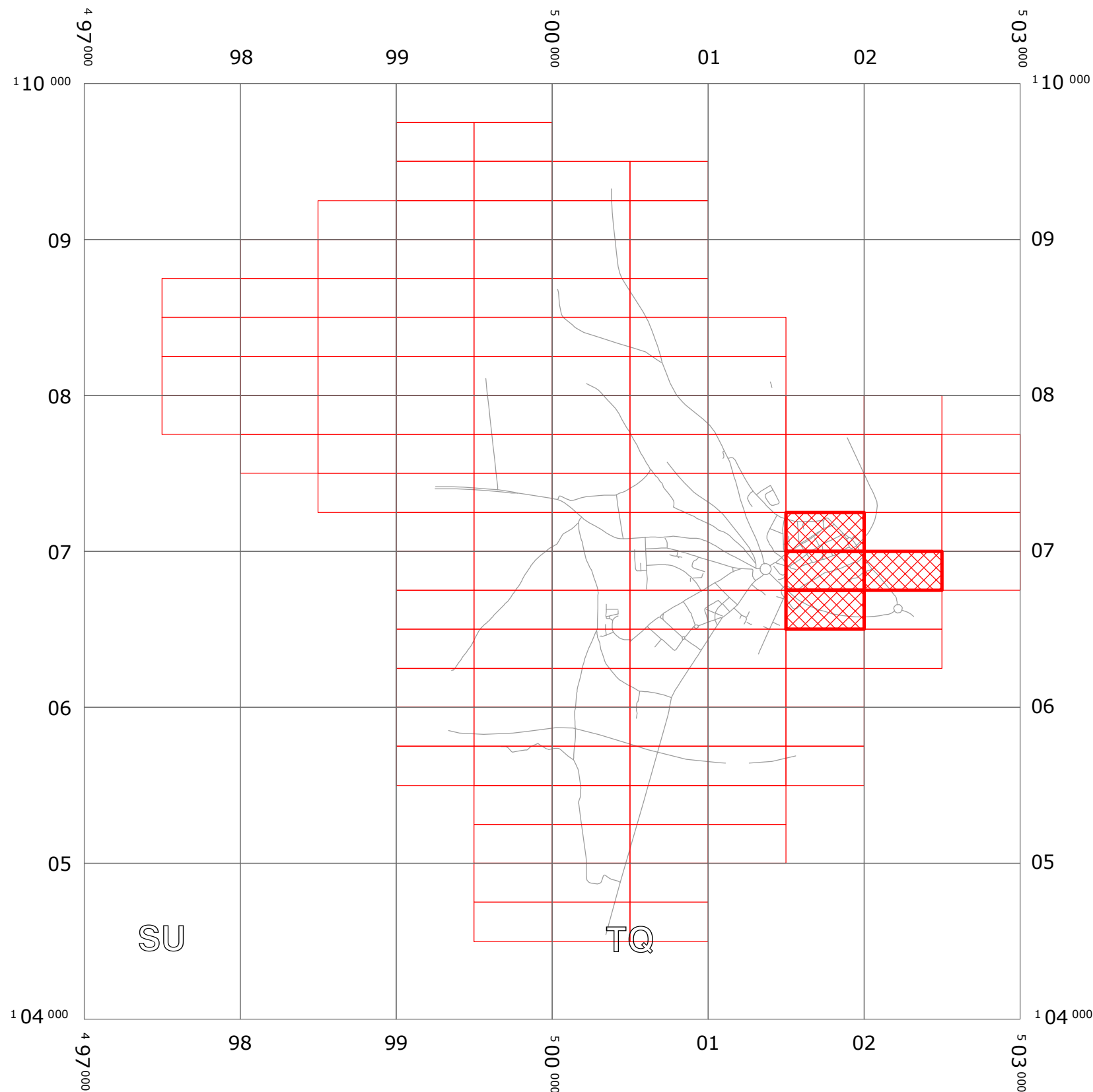







WEST SUSSEX COUNTY COUNCIL
((ARUN DISTRICT)(PARKING PLACES & TRAFFIC REGULATION)
(CONSOLIDATION) ORDER 2010)
(ARUNDEL: VARIOUS ROADS AMENDMENT)
ORDER 2019



KEY:

-  OS.TILE GRID
-  PARKING TILE GRID
-  LOCATION OF WAITING RESTRICTIONS
-  PARISH BOUNDARY
-  ROAD NETWORK



West Sussex County Council
Highways & Transport
The Grange
Tower Street
Chichester
West Sussex
PO19 1RH

WEST SUSSEX COUNTY COUNCIL ((ARUN DISTRICT)(PARKING PLACES & TRAFFIC REGULATION)
(CONSOLIDATION) ORDER 2010)(ARUNDEL: VARIOUS ROADS AMENDMENT)ORDER 2019

LOCATION OF WAITING RESTRICTIONS





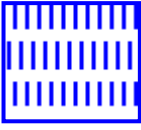
Reproduced from or based upon 2017 Ordnance Survey mapping with permission of the Controller of HMSO (c) Crown Copyright reserved.
Unauthorised reproduction infringes Crown copyright and may lead to prosecution or civil proceedings
West Sussex County Council Licence No. 100023447

SCALE: 1:32000
DATE: 20/05/2019



Key for Waiting Restrictions

All areas over which the provision of the orders apply are defined by the shaded areas as shown on the following plans plus a contiguous area not indicated on the plans of verge and/or footway between the carriageway edge and the highway boundary. The plans in this schedule are based upon grid references of the Ordnance Survey National Grid defined by the OSGB 36 triangulation.



Prohibition of waiting at any time

100		z_circle	No waiting, loading and unloading at any time
101		check	No waiting at any time
111		pat 046	No waiting 9.00am-5.00pm Mon-Sat

Free Limited Waiting

707		pat020	Waiting limited to 1hr No return within 1hr 9.00am-5.00pm Mon-Sat
747		pat055	Waiting limited to 2hrs No return within 2hrs 9.00am-5.00pm Mon-Sat

Specified Vehicles

812		pat063	Loading bay-Goods vehicles only 8.00am-6.00pm Mon-Sat
830		check	Disabled persons vehicles at any

WEST SUSSEX COUNTY COUNCIL
((ARUN DISTRICT) (PARKING PLACES & TRAFFIC REGULATION)
(CONSOLIDATION) ORDER 2010)

(ARUNDEL: VARIOUS ROADS AMENDMENT) ORDER 2019

West Sussex County Council in exercise of their powers under Sections 1 (1) 2 (1) and (2), 4 (2), 45, 46, 49 and 53 and Part IV of Schedule 9 of the Road Traffic Regulation Act 1984 ("the Act") as amended and of all other enabling powers and after consultation with the Chief Officer of Police in accordance with Part III of Schedule 9 to the Act hereby make the following Order:-

1. This Order shall come into operation on the Twentieth day of May 2019 and may be cited as "West Sussex County Council ((Arun District) (Parking Places & Traffic Regulation) (Consolidation) Order 2010) (Arundel: Various Roads Amendment) Order 2019".
2. The "West Sussex County Council (Arun District) (Parking Places & Traffic Regulation) (Consolidation) Order 2010" is hereby amended by the replacement of the plans specified in the First Schedule to this Order, with the plans specified in the Second Schedule, attached hereto.
3. The "West Sussex County Council (Arun District) (Parking Places & Traffic Regulation) (Consolidation) Order 2010" is hereby amended by the insertion of the plan specified in the Third Schedule to this Order, attached hereto.

FIRST SCHEDULE
Plans to be Replaced

TQ0106NEN (Issue Number 3)
TQ0107SES (Issue Number 3)
TQ0206NWN (Issue Number 3)

SECOND SCHEDULE
Replacement Plan

TQ0106NEN (Issue Number 4)
TQ0107SES (Issue Number 4)
TQ0206NWN (Issue Number 4)

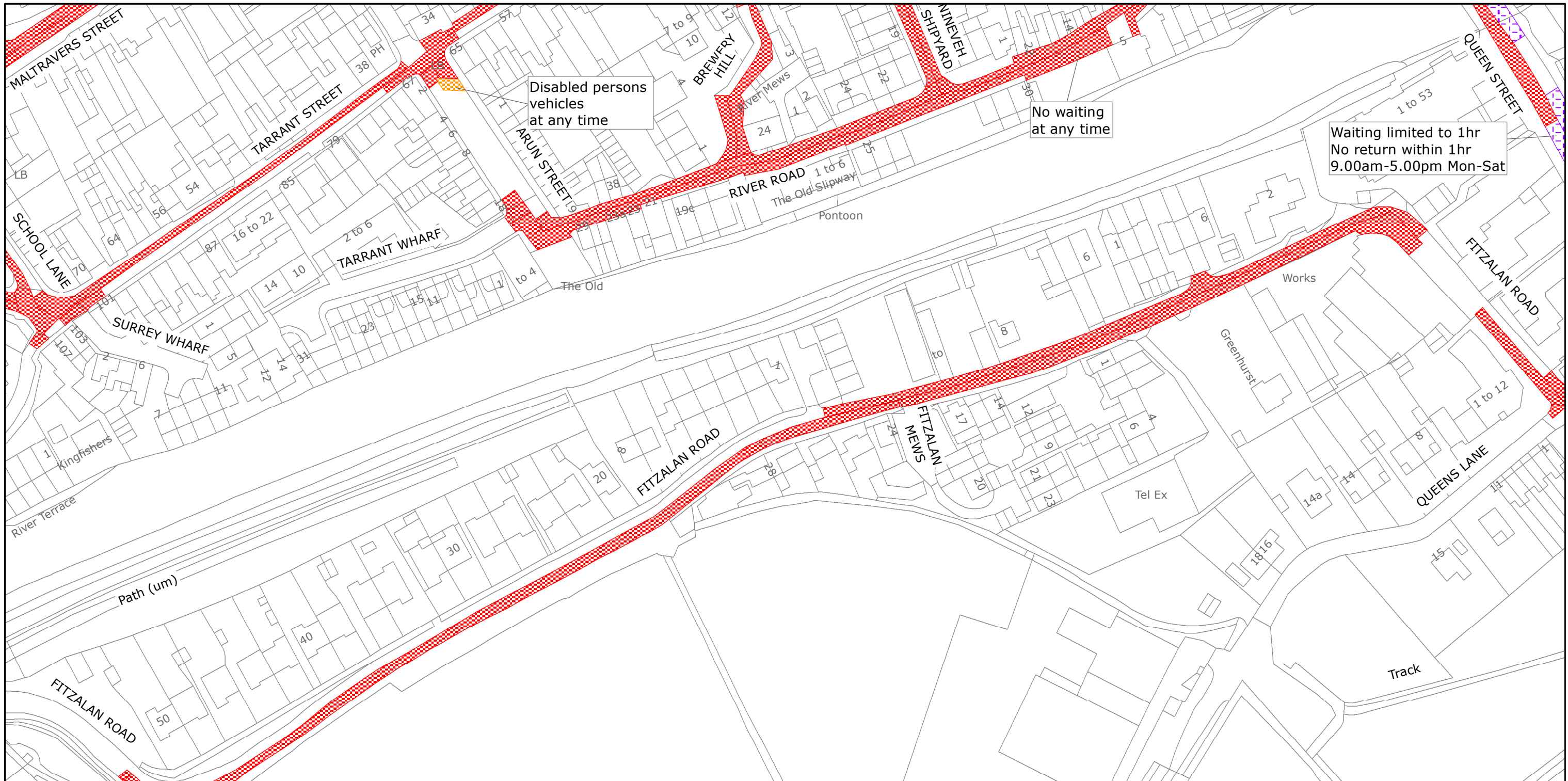
THIRD SCHEDULE
Plan to be inserted

TQ0106NES (Issue Number 1)


Authorised Signatory
JWA1802-MM



06/08 DELEGATED AUTHORITY



West Sussex County Council
Highways & Transport
The Grange
Tower Street
Chichester
West Sussex
PO19 1RH

ARUN DISTRICT: ARUNDEL
WAITING RESTRICTIONS

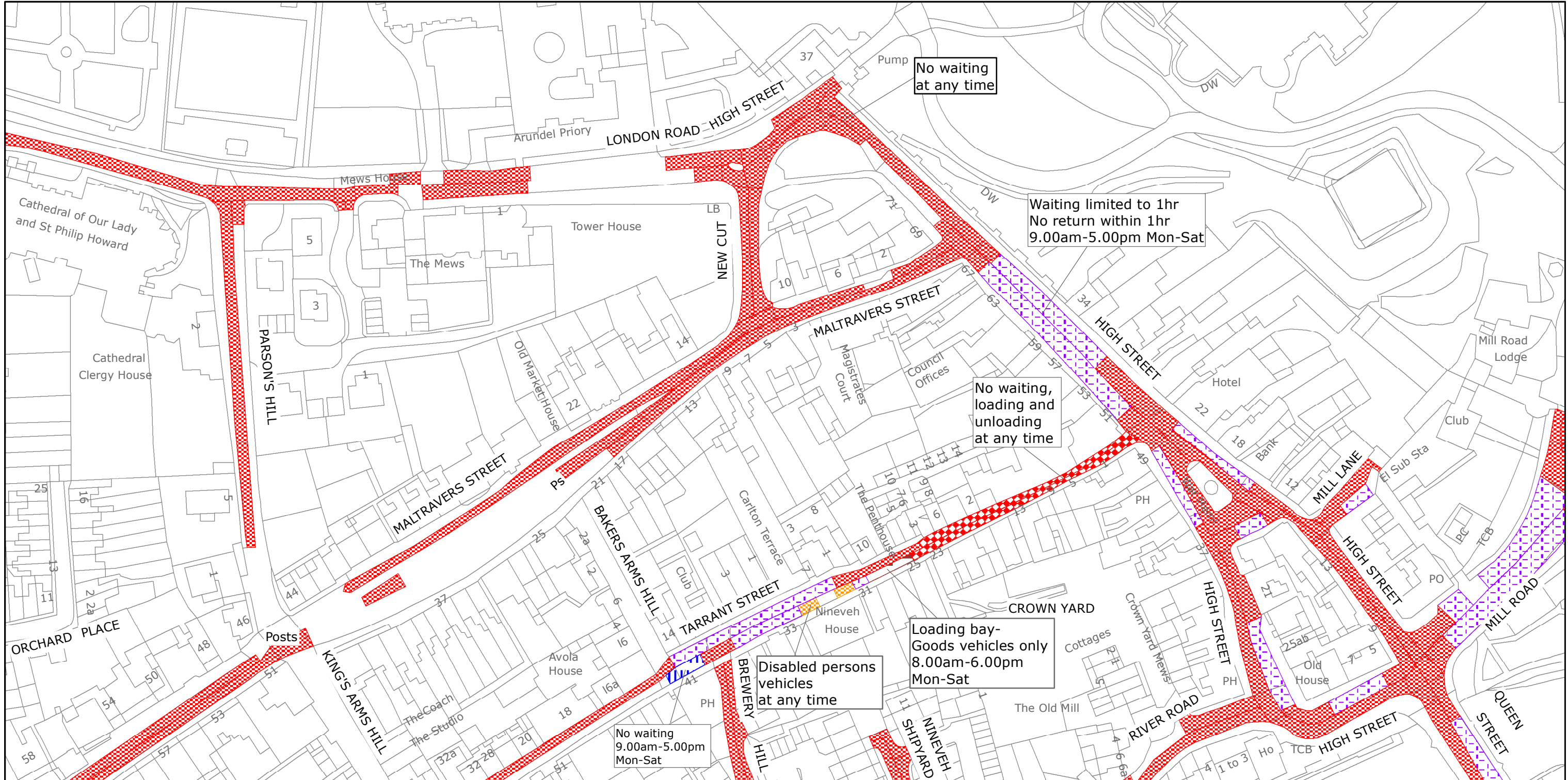
Reproduced from or based upon 2019 Ordnance Survey mapping with permission of the Controller of HMSO (c) Crown Copyright reserved.
Unauthorised reproduction infringes Crown copyright and may lead to prosecution or civil proceedings West Sussex County Council Licence No. 100018485

TILE REF NO:
TQ0106NEN

SHEET ISSUE NO 4
SHEET ACTIVE FROM - 20/05/2019



SCALE:
1:1250
at A3 size



West Sussex County Council
Highways & Transport
The Grange
Tower Street
Chichester
West Sussex
PO19 1RH

ARUN DISTRICT: ARUNDEL

WAITING RESTRICTIONS

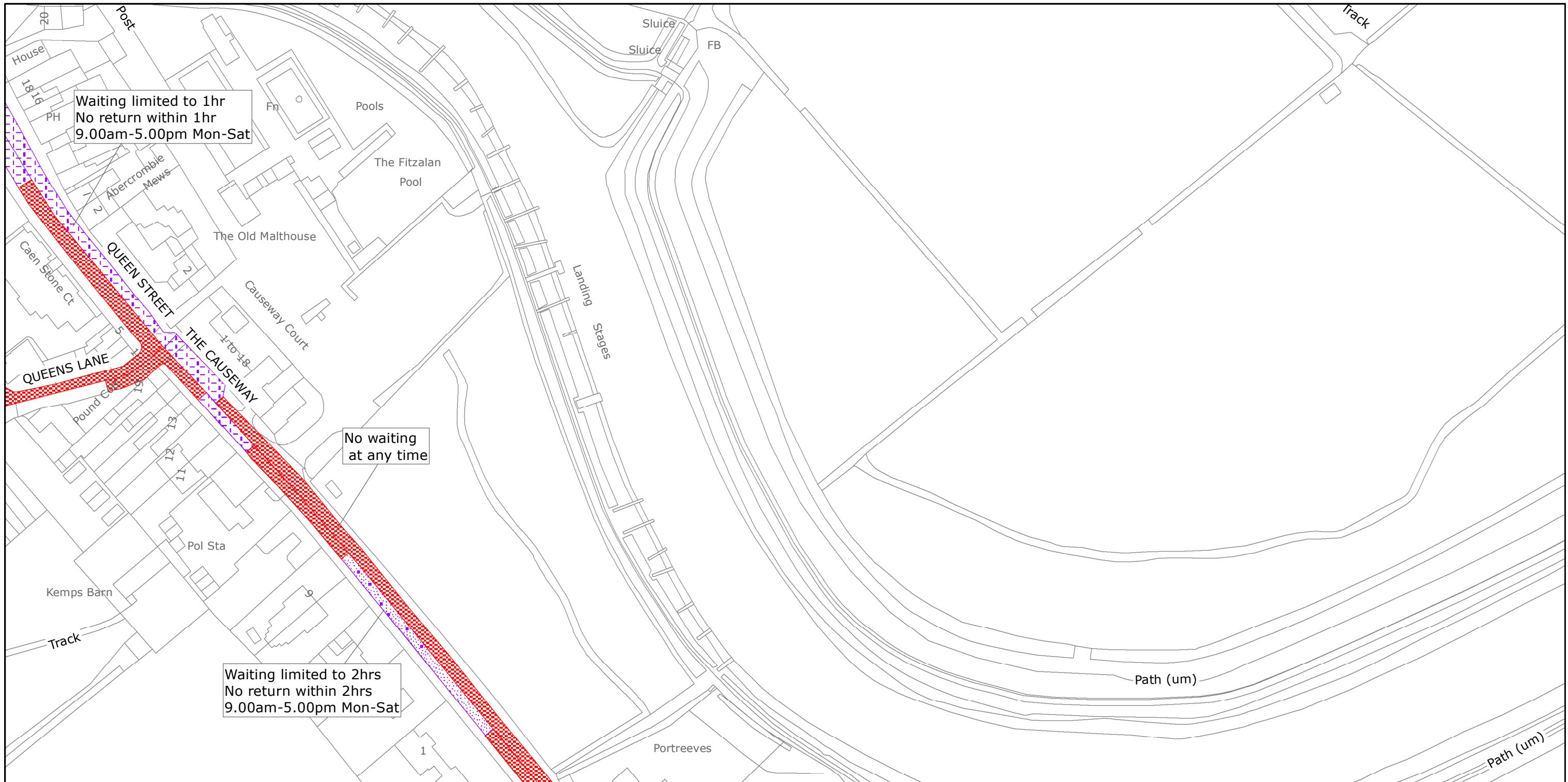
Reproduced from or based upon 2019 Ordnance Survey mapping with permission of the Controller of HMSO (c) Crown Copyright reserved.
Unauthorised reproduction infringes Crown copyright and may lead to prosecution or civil proceedings West Sussex County Council Licence No. 100018485

TILE REF NO: TQ0107SES

SHEET ISSUE NO 4
SHEET ACTIVE FROM - 20/05/2019



SCALE:
1:1250
at A3 size



West Sussex County Council
Highways & Transport
The Grange
Tower Street
Chichester
West Sussex
PO19 1RH

ARUN DISTRICT: ARUNDEL

WAITING RESTRICTIONS

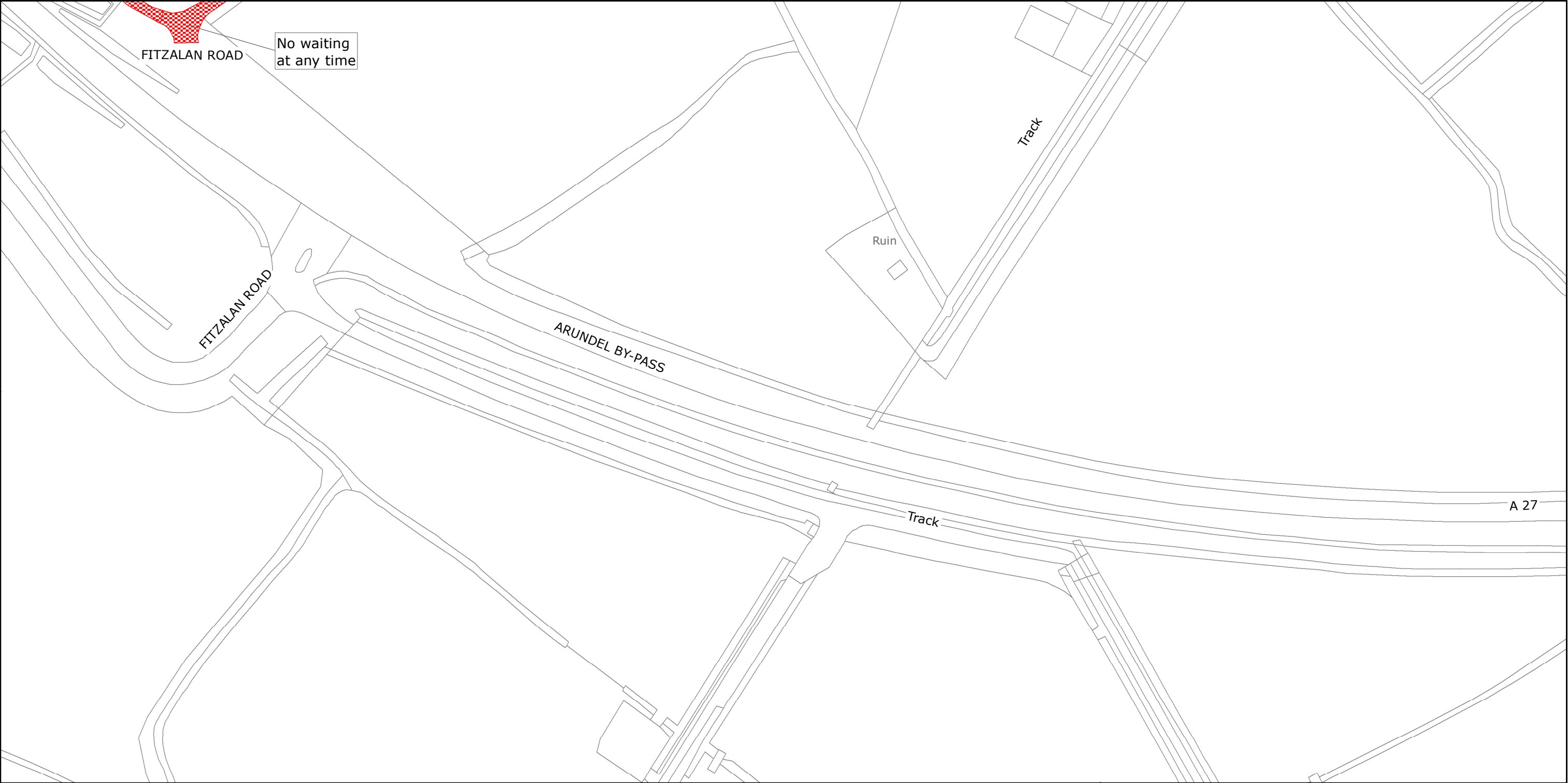
Reproduced from or based upon 2019 Ordnance Survey mapping with permission of the Controller of HMSO (c) Crown Copyright reserved.
Unauthorised reproduction infringes Crown copyright and may lead to prosecution or civil proceedings West Sussex County Council Licence No. 100018485

TILE REF NO: TQ0206NWN

SHEET ISSUE NO 4
SHEET ACTIVE FROM - 20/05/2019



SCALE:
1:1250
at A3 size



West Sussex County Council
Highways & Transport
The Grange
Tower Street
Chichester
West Sussex
PO19 1RH

ARUN DISTRICT: ARUNDEL
WAITING RESTRICTIONS

Reproduced from or based upon 2019 Ordnance Survey mapping with permission of the Controller of HMSO (c) Crown Copyright reserved.
Unauthorised reproduction infringes Crown copyright and may lead to prosecution or civil proceedings West Sussex County Council Licence No. 100018485

TILE REF NO:
TQ0106NES

SHEET ISSUE NO 1
SHEET ACTIVE FROM - 20/05/2019

N
SCALE:
1:1250
at A3 size